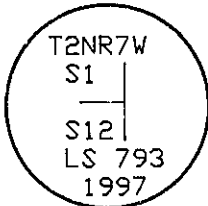


TILLAMOOK COUNTY SURVEYORS OFFICE
COURT HOUSE, TILLAMOOK, OREGON 97141

SECTION CORNER COMMON TO SECTIONS 1 AND 12, T.2N., R.7W., W.M.



I FOUND A MOUND OF STONES WITH REMAINS OF VERY ROTTEN WOOD STAKE IN CENTER. I REPLACED THE FOUND STAKE WITH A 1 1/2" IRON PIPE AND 3" TILLAMOOK COUNTY SURVEYORS BRASS CAP AND ENCASED IN MOUND OF STONES AND CONCRETE.

I FOUND THE FOLLOWING ACCESSORY EVIDENCE OF THIS CORNER

<ORIGINAL G.L.D.> 18' HEMLOCK S.68°W. 47 LINKS; <FOUND, NOW A 23' HEMLOCK STUMP, SCRIBING VISIBLE, S.60°W 31.5' TO FACE>.

<ORIGINAL G.L.D.> 18' HEMLOCK N.20°W. 61 LINKS; <FOUND, NOW A VERY ROTTEN 20' HEMLOCK STUB, SCRIBING VISIBLE, N.17°W 44.5' TO FACE, LOCATED ON NORTH SIDE OF LARGE ROCK OUT CROPPING>.

<ORIGINAL G.L.D.> 36' FIR N.22°E. 34 LINKS; <FOUND, NOW A 36', LOW CUT FIR STUMP, BOTTOM OF FACE VISIBLE, N.22°E 22.4' TO FACE, FOUND, FADED YELLOW METAL LOCATION POSTER INSCRIBED BERT MASON JR. 10-1956 ATTACHED>.

<ORIGINAL G.L.D.> 24' FIR S.14°E. 54 LINKS; <FOUND, NOW A 38' FIR STUMP, SCRIBING VISIBLE, S.15°E 37.6' TO FACE>.

<ORIGINAL G.L.D.> 48' FIR LINE TREE SOUTH 1.25 CHAINS; <FOUND, NOW A 67' FIR STUMP, POSSIBLE OVERGROWN NOTCH ON SOUTH SIDE, SOUTH 81 FEET TO CENTER OF STUMP>.

NEW ACCESSORIES

*18' HEMLOCK N.44°W. 11.82', SCRIBED 'T2NR7WS1BT'. THE DISTANCE WAS MEASURED TO A NAIL WITH BRASS WASHER, INSCRIBED 'T.C. SURVEY', IN THE FACE BETWEEN THE B & T.

*11' NOBLE FIR N.59°E. 18.03', SCRIBED 'TCSBT'. THE DISTANCE WAS MEASURED TO A NAIL WITH BRASS WASHER, INSCRIBED 'T.C. SURVEY', IN THE FACE BETWEEN THE B & T.

*24' HEMLOCK S.60°W. 16.20', SCRIBED 'T2NR7WS12BTCS'. THE DISTANCE WAS MEASURED TO A NAIL WITH BRASS WASHER, INSCRIBED 'T.C. SURVEY', IN THE FACE BETWEEN THE B & T.

*72' LIGHT HAT SECTION POST IN THE CENTER OF THE ORIGINAL BEARING TREE N.22°E. 23.2'.

*INDICATES TILLAMOOK COUNTY SURVEYORS YELLOW METAL LOCATION POSTER ATTACHED.


LOCATION OF MONUMENT

THIS CORNER IS LOCATED APPROXIMATELY 125' WESTERLY OF AN OLD, PARTIALLY GROWN OVER GRAVEL LOGGING ROAD, APPROXIMATELY 75' SOUTHEASTERLY OF A ROCK BLUFF ON A SMALL FLAT.

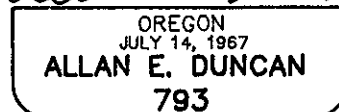
IN THE PRESENCE OF AL DVORAK AND DAN MCNUTT

NOVEMBER 20, 1997

TITLE



Allan E. Duncan, C.S.



EXPIRES 12-31-97

BOOK 7 264